














Legend

-  Precipitation/Précipitation (mm) August/Août 31, 2023
-  Agricultural Fields/Champs Agricoles

Precipitation/Précipitation Grid (mm) August/Août 31, 2023

-  750.1 - 800
-  700.1 - 750
-  650.1 - 700
-  600.1 - 650
-  550.1 - 600
-  500.1 - 550
-  450.1 - 500
-  400.1 - 450
-  350.1 - 400
-  300.1 - 350
-  284.2 - 300



Service Layer Credits: Sources: Esri, HERE, Garmin, USGS, Intermap, INCREMENT P, NRCan, Esri Japan, METI, Esri China (Hong Kong), Esri Korea, Esri (Thailand), NGCC, (c) OpenStreetMap contributors, and the GIS

