














Legend

-  CHU/UTM July/Juillet 31, 2021
-  Agricultural Fields/Champs Agricoles

CHU/UTM Grid July/Juillet 31, 2021

	1,651 - 1,700
	1,601 - 1,650
	1,551 - 1,600
	1,501 - 1,550
	1,451 - 1,500
	1,401 - 1,450
	1,351 - 1,400
	1,301 - 1,350
	1,251 - 1,300
	1,201 - 1,250
	1,178 - 1,200



Service Layer Credits: Sources: Esri, HERE, Garmin, USGS, Intermap, INCREMENT P, NRCan, Esri Japan, METI, Esri China (Hong Kong), Esri Korea, Esri (Thailand), NGCC, (c) OpenStreetMap contributors, and the GIS

