












Legend

-  Precipitation/Précipitation (mm) August/Août 31, 2021
-  Agricultural Fields/Champs Agricoles

Precipitation/Précipitation Grid (mm) August/Août 31, 2021

	542 - 581
	502 - 541
	462 - 501
	423 - 461
	383 - 422
	343 - 382
	304 - 342
	264 - 303
	223 - 263



Service Layer Credits: Sources: Esri, HERE, Garmin, USGS, Intermap, INCREMENT P, NRCan, Esri Japan, METI, Esri China (Hong Kong), Esri Korea, Esri (Thailand), NGCC, (c) OpenStreetMap contributors, and the GIS

